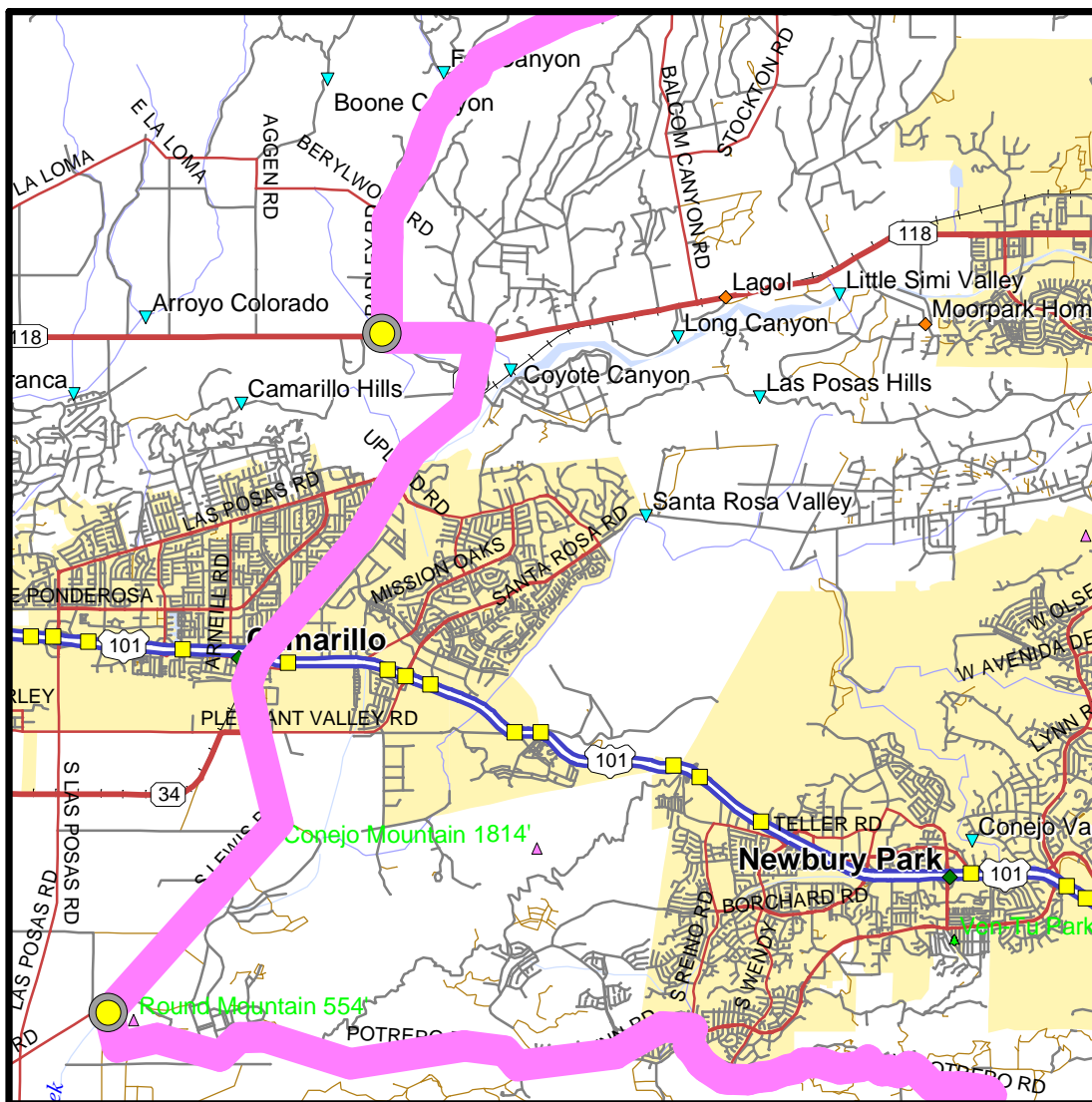
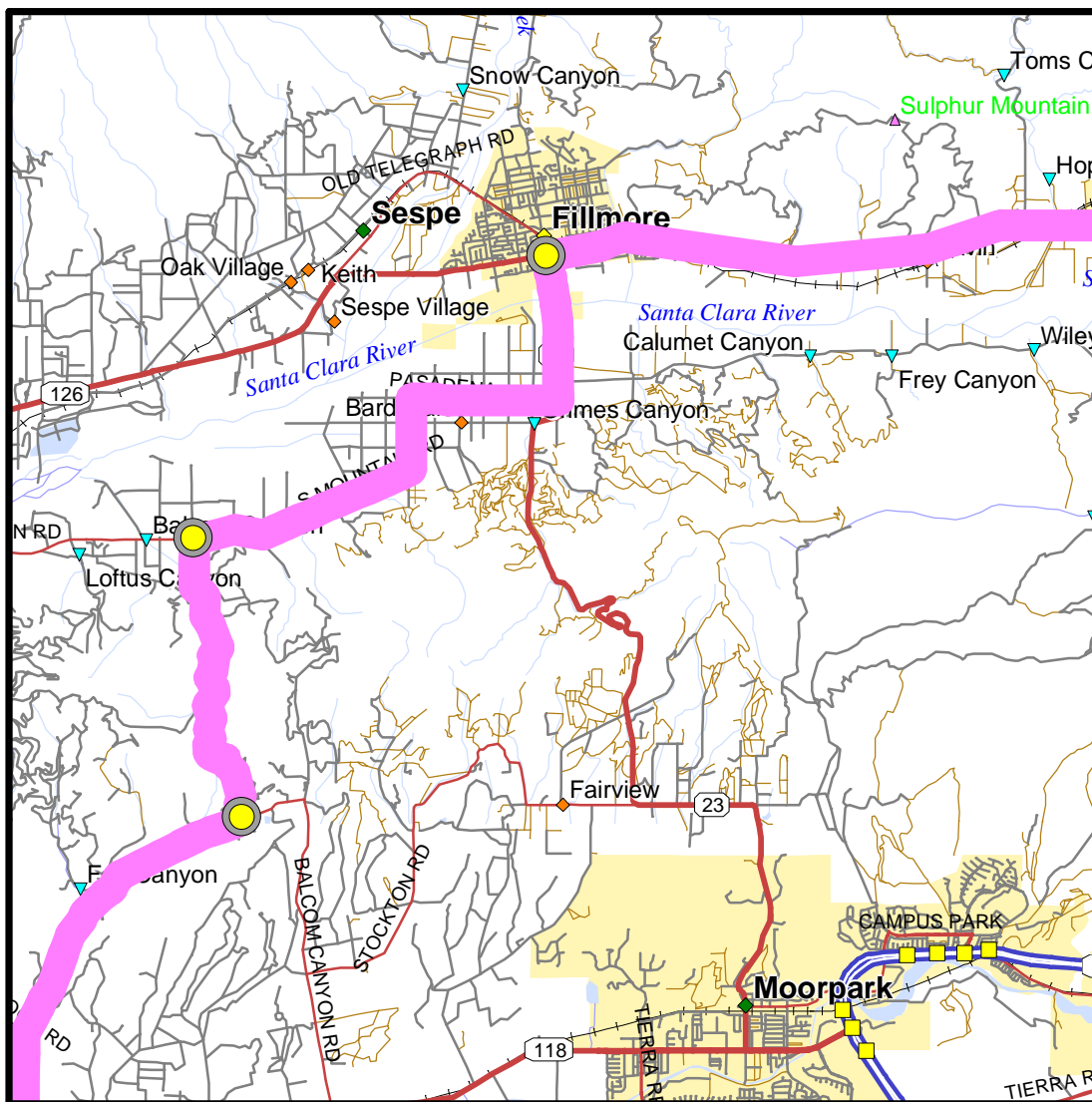


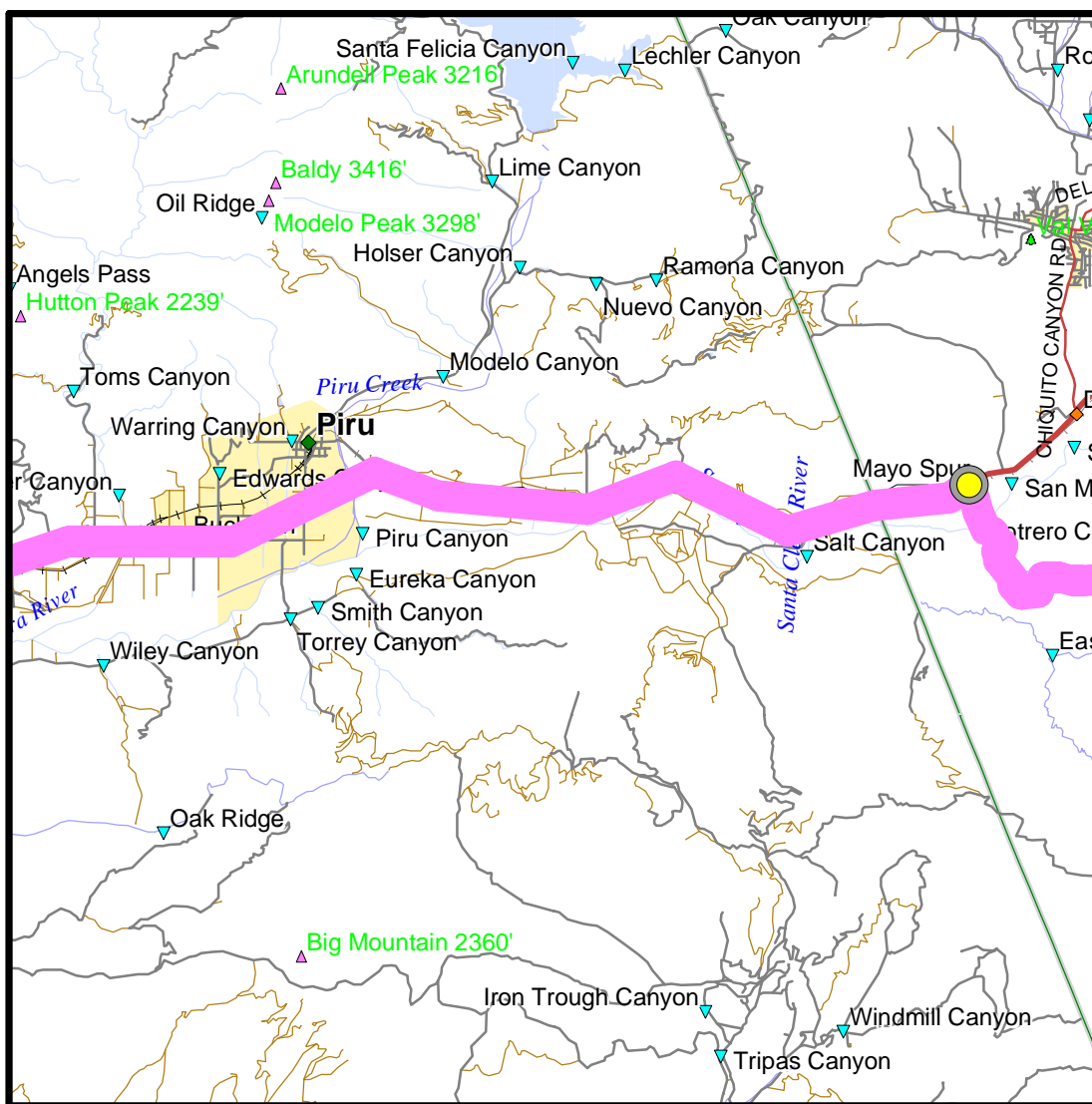
	Dist	Turn	Road	Near	Exit	Time	Total
			<START> - Start 1			0:00	0.0
	in 6.0	Start (W) Turn right (NW)	on Mulholland Hwy (Scenic) onto SR 23 (Westlake Blvd Scenic)			0:10	6.0
	in 0.5	Turn right (N)	<STOP> - Mulholland Hwy			0:10	6.5
	in 3.5	Turn right (N) Turn left (W)	onto SR 23 (Westlake Blvd Scenic) onto E Potrero Rd			0:17	9.9
	in 0.2	Go straight (W)	<STOP> - Potrero Rd			0:17	10.0
	in 1.7	Go straight (W)	onto E Potrero Rd onto W Potrero Rd			0:20	11.6
	in 1.7	Turn right (W)	<STOP> - Hidden Vly			0:23	13.2
	in 4.2	Turn right (W) Turn right (N)	onto W Potrero Rd onto S Reino Rd			0:32	17.4
	in 0.2	Turn left (W)	onto Lynn Rd			0:32	17.6
	in 0.2	Turn left (S)	onto Local Road			0:32	17.7
	in 0.1	Turn left (E)	onto Lynn Rd			0:32	17.7
	in 0.2	Turn left (NE)	<STOP> - Lynn Rd			0:33	17.8
	in 0.1	Turn left (NE) Turn left (W)	onto S Reino Rd onto Lynn Rd			0:33	17.8



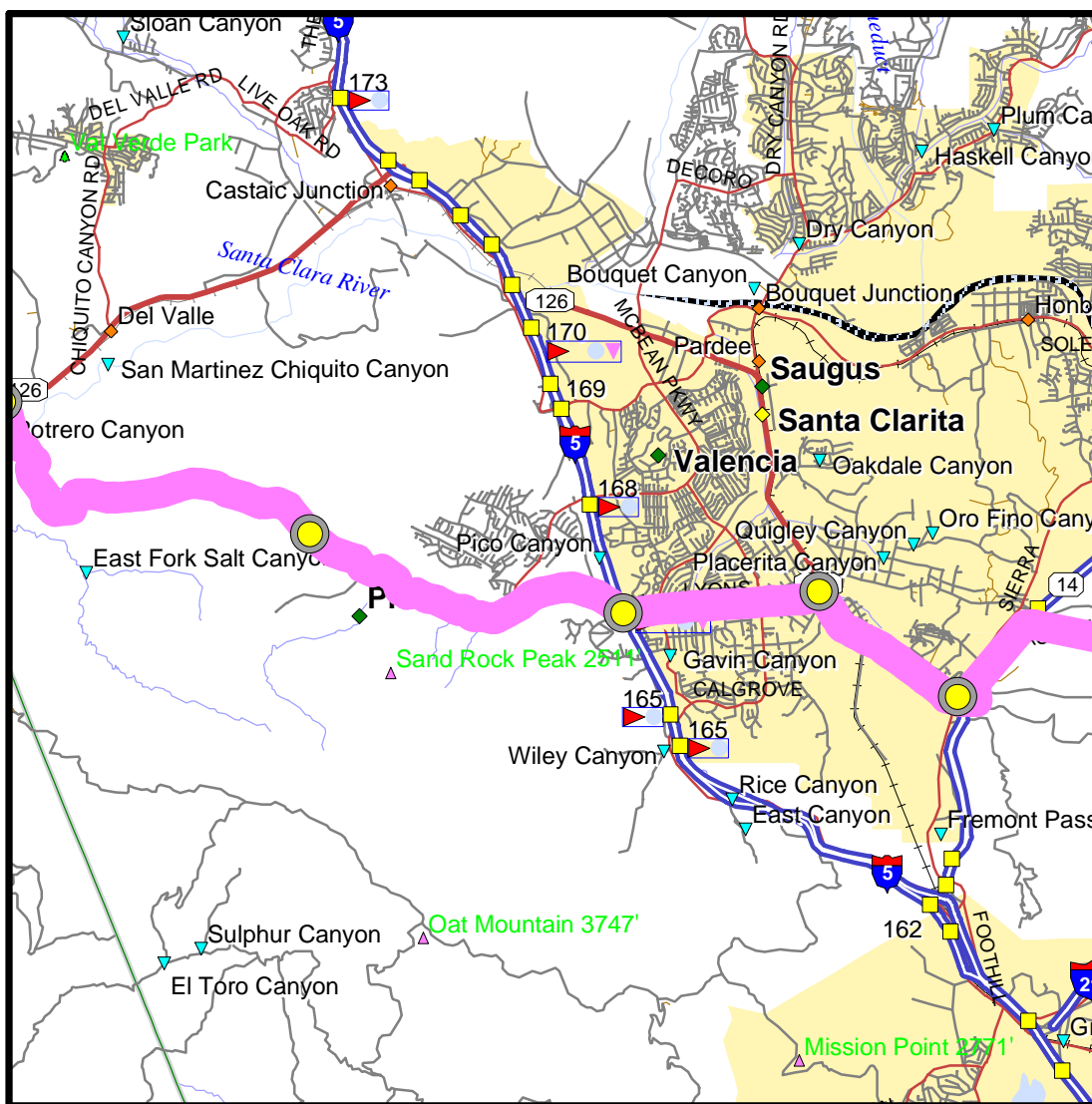
	Dist	Turn		Road	Near	Exit	Time	Total
		Continue (W)	on	Lynn Rd			0:35	18.7
	in 0.9	Bear right (W)	onto	W Potrero Rd			0:37	19.7
	in 1.1	Turn right (W)	onto	Potrero Rd			0:45	24.6
	in 4.9	Turn left (NW)	onto	<STOP> - Hueneme Rd			0:45	24.6
	in 0.1	Turn right (NE)	onto	Potrero Rd			0:45	24.6
	in 3.6	Go straight (NE)	onto	S Lewis Rd			0:55	28.2
	in 4.9	Turn left (W)	onto	SR 34 (S Lewis Rd)	Camarillo CA		1:07	33.1
	in 1.1	Turn back (SE)	onto	SR 118 (E Los Angeles Ave)	Somis CA		1:10	34.1
	in 0.2	Turn left (NE)	onto	<STOP> - No Name			1:10	34.1
			onto	SR 118 (E Los Angeles Ave)			1:10	34.1
			onto	Bradley Rd			1:10	34.2



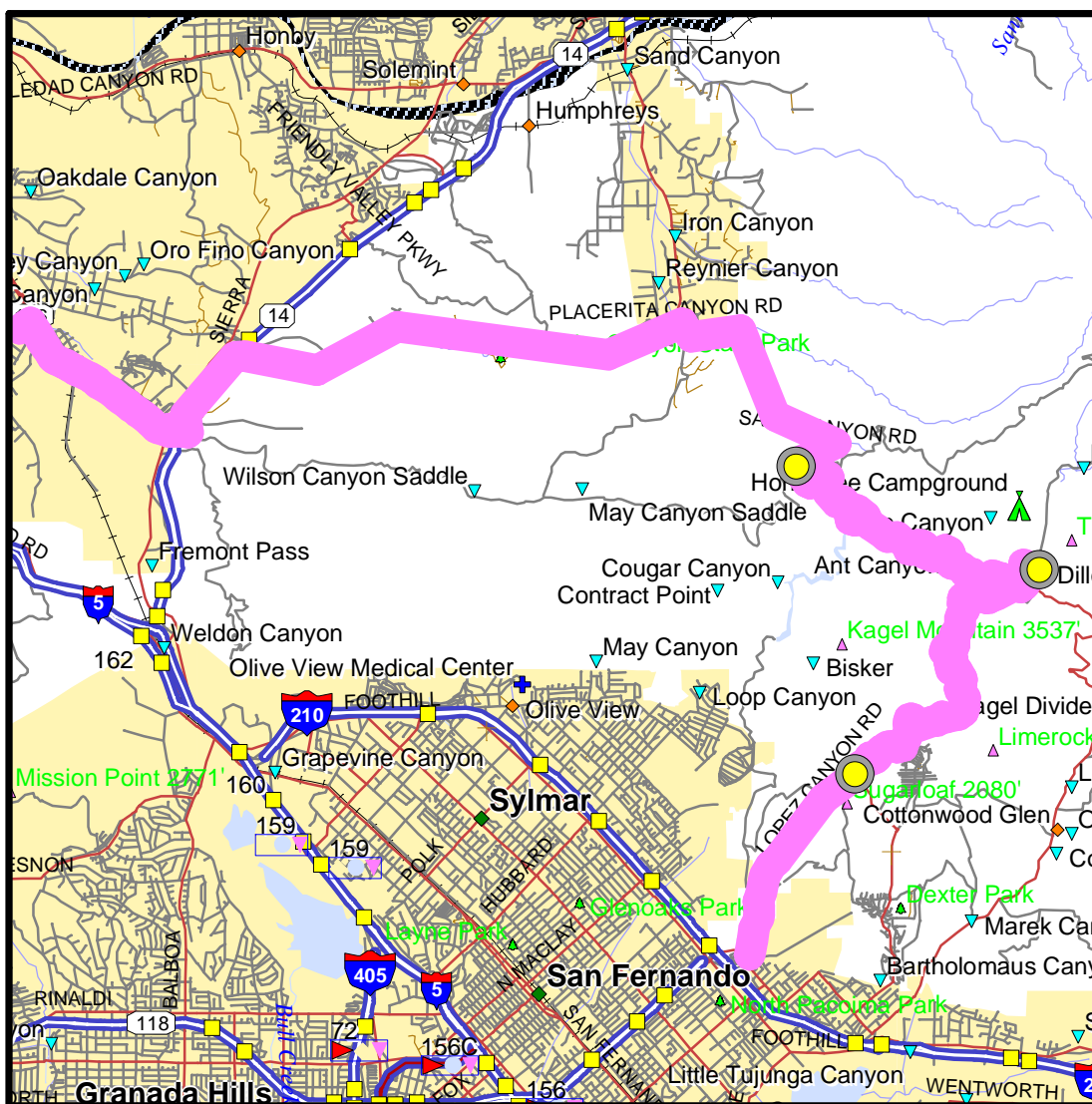
	Dist	Turn		Road	Near	Exit	Time	Total
		Continue (NE)	on	Bradley Rd				
●	in 4.7	Turn left (N)	onto	Balcom Canyon Rd			1:19	38.8
				<STOP> - Balcom Canyon Rd			1:19	39.0
●	in 0.2	Go straight (N)	onto	Balcom Canyon Rd			1:19	39.0
●	in 3.3	Go straight (N)	onto	Kamasa Rd			1:27	42.2
				<STOP> - Stop			1:28	42.6
●	in 0.4	Turn back (S)	onto	Kamasa Rd			1:28	42.6
	in 0.1	Turn left (E)	onto	S Mountain Rd			1:28	42.6
	in 2.5	Bear left (N)	onto	S Sespe St			1:32	45.1
	in 0.8	Turn right (E)	onto	Pasadena Ave			1:33	45.8
	in 1.6	Turn left (N)	onto	SR 23 (Chambersburg Rd)			1:36	47.3
	in 1.6	Turn left (W)	onto	SR 126 (W Ventura St E Telegraph			1:40	48.8
●				<STOP> - A St			1:41	49.1
	in 0.3	Turn hard right (E)	onto	SR 126 (E Telegraph Rd W Ventura			1:41	49.1



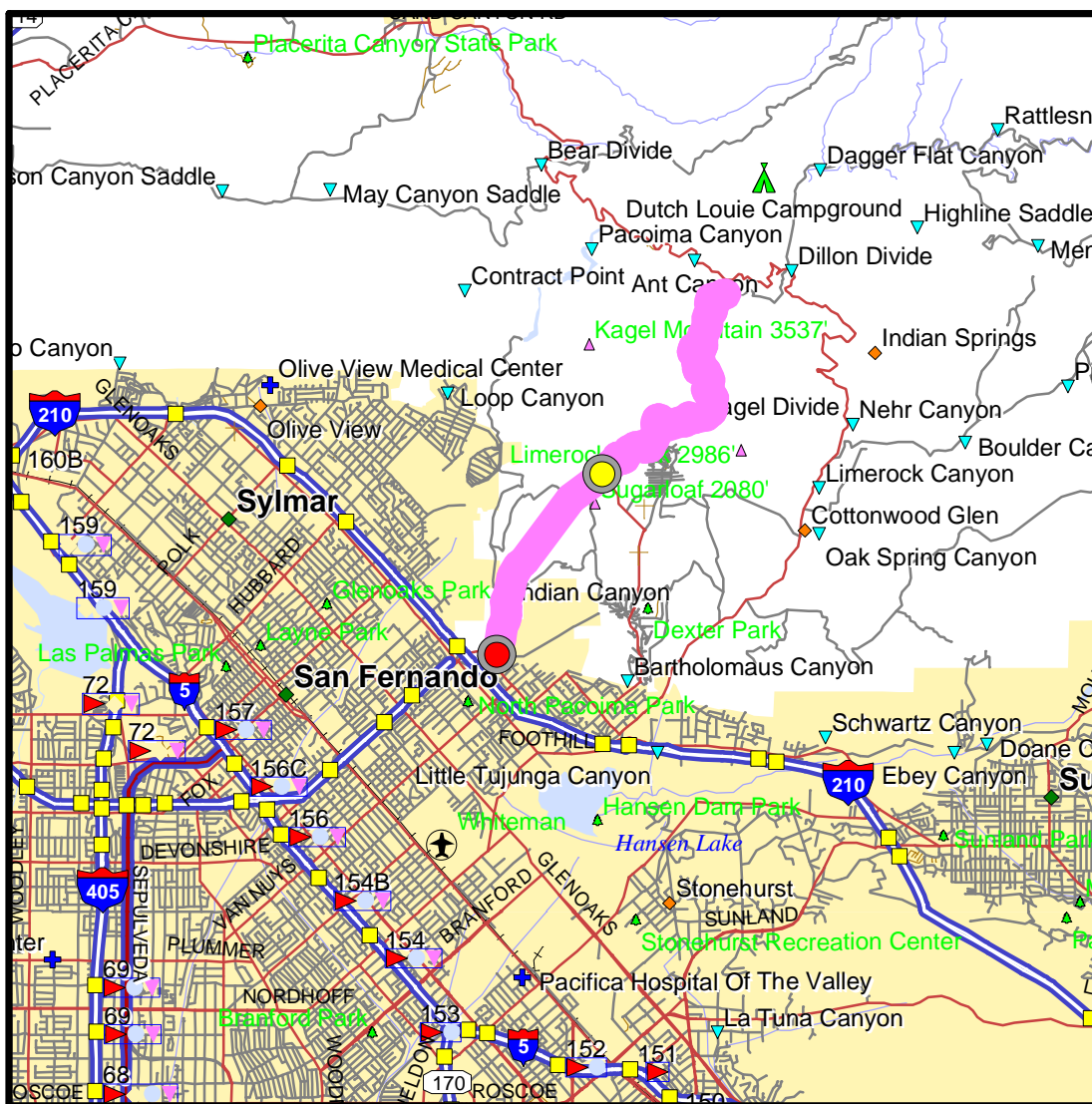
	Dist	Turn		Road	Near	Exit	Time	Total
				<STOP> - A St				
	in 13.6	Continue (E) Turn right (S)	on onto	SR 126 (E Telegraph Rd W Ventura Potrero Canyon Rd Newhall Pico C			2:02	62.6
	in 0.1	Bear left (SE)	onto	<STOP> - Abandoned Potrero Canyon Rd (Newhall Pico			2:02	62.6



	Dist	Turn	Road	Near	Exit	Time	Total
			<STOP> - Abandoned				
		Continue (SE)	on Potrero Canyon Rd (Newhall Pico			2:13	67.3
			<STOP> - Potrero Canyon Rd Newha				
	in 4.7	Bear left (SE)	onto Potrero Canyon Rd (Newhall Pico			2:13	67.3
	in 1.2	Turn left (E)	onto Pico Canyon Rd			2:15	68.5
			<STOP> - Pico Canyon Rd			2:25	71.5
	in 3.1	Bear right (E)	onto Pico Canyon Rd			2:25	71.5
	in 0.1	Go straight (E)	onto Lyons Ave			2:25	71.5
	in 2.1	Turn right (SE)	onto SR 126 (San Fernando Rd)			2:30	73.6
			<STOP> - Spruce St			2:30	73.7
	in 0.1	Go straight (SE)	onto SR 126 (San Fernando Rd)			2:30	73.7
	in 1.8	Turn left (N)	onto Sierra Hwy			2:35	75.5
			<STOP> - Sierra Hwy			2:35	75.7
	in 0.3	Turn back (S)	onto Sierra Hwy			2:35	75.7
	in 0.1	Turn left (E)	onto SR 126 (San Fernando Rd)			2:35	75.7
	in 0.2	Go straight (E)	onto San Fernando Rd			2:35	75.8
	in 0.1	Turn left (N)	onto Ramp to Antelope Valley Fwy (SR			2:36	75.9
	in 0.2	Turn right (NE)	onto Antelope Valley Fwy (SR 14 N)			2:36	76.1
	in 0.8	Turn right (E)	onto Ramp to Placerita Canyon Rd			2:37	76.9
	in 0.2	Bear right (E)	onto Placerita Canyon Rd			2:37	77.0



	Dist	Turn	Road	Near	Exit	Time	Total
		Continue (E)	on Placerita Canyon Rd				
	in 4.9	Turn right (SE)	onto Sand Canyon Rd			2:45	81.9
	in 3.0	Turn left (S)	onto Little Tujunga Rd			2:51	84.8
	in 0.1	Turn right (NW)	onto For Route 3N17 (Forest Route 3N1			2:51	84.9
			<STOP> - For Route 3N17 Forest R			2:52	85.3
	in 0.4	Turn back (SE)	onto For Route 3N17 (Forest Route 3N1			2:52	85.3
	in 0.4	Turn right (SE)	onto Little Tujunga Rd			2:52	85.7
	in 4.3	Turn hard right (SW)	onto For Route 4N35 (Forest Route 4N3			3:00	89.9
			<STOP> - For Route 4N35 Forest R			3:00	90.0
	in 0.1	Bear left (SW)	onto For Route 4N35 Forest Route 4N35			3:00	90.0
	in 0.1	Bear right (SW)	onto Kagel Truck Trl			3:00	90.0
	in 4.4	Turn hard right (N)	onto Lopez Canyon Rd			3:13	94.3
			<STOP> - Bailey Rd			3:14	94.9
	in 0.6	Bear left (SW)	onto Lopez Canyon Rd			3:14	94.9



	Dist	Turn	Road	Near	Exit	Time	Total
			<STOP> - Bailey Rd				
		Continue (SW)	on Lopez Canyon Rd			3:20	96.9

Total Distance: 97 mi, Total Time: 03:20